

Terms and Conditions

The Library provides access to digitized documents strictly for noncommercial educational, research and private purposes and makes no warranty with regard to their use for other purposes. Some of our collections are protected by copyright. Publication and/or broadcast in any form (including electronic) requires prior written permission from the Library.

Each copy of any part of this document must contain there Terms and Conditions. With the usage of the library's online system to access or download a digitized document you accept there Terms and Conditions.

Reproductions of material on the web site may not be made for or donated to other repositories, nor may be further reproduced without written permission from the Library

For reproduction requests and permissions, please contact us. If citing materials, please give proper attribution of the source.

Imprint:

Director: Mag. Renate Plöchl

Deputy director: Mag. Julian Sagmeister

Owner of medium: Oberösterreichische Landesbibliothek

Publisher: Oberösterreichische Landesbibliothek, 4021 Linz, Schillerplatz 2

Contact:

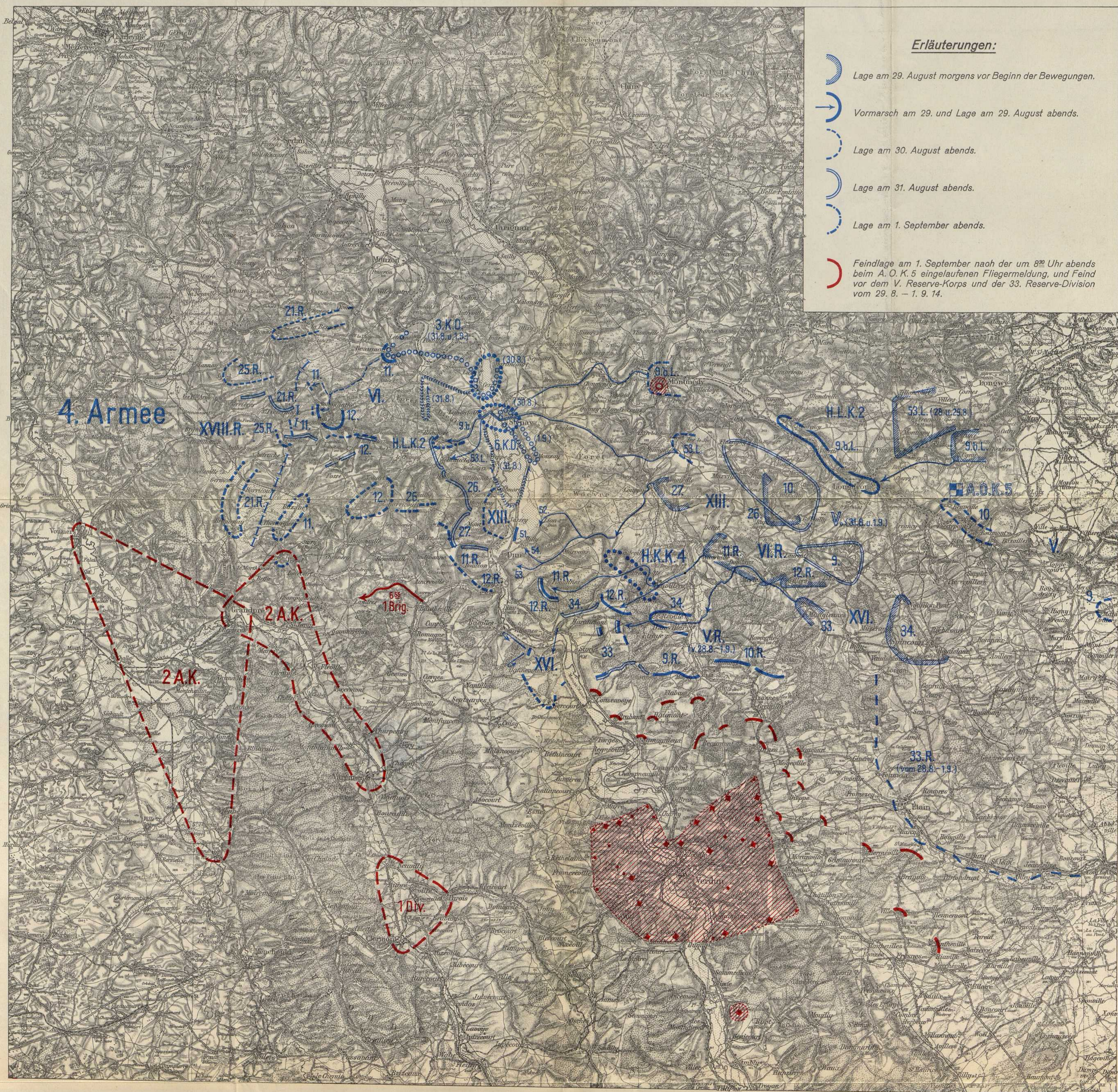
Email: [landesbibliothek\(at\)ooe.gv.at](mailto:landesbibliothek(at)ooe.gv.at)

Telephone: +43(732) 7720-53100







Der Kampf der Deutschen 5. Armee um den Maasübergang vom 29. August bis 1. September 1914.

Zu: Der Weltkrieg 1914—1918. Dritter Band.

Karte 3.



Erläuterungen:


-  Lage am 29. August morgens vor Beginn der Bewegungen.
-  Vormarsch am 29. und Lage am 29. August abends.
-  Lage am 30. August abends.
-  Lage am 31. August abends.
-  Lage am 1. September abends.
-  Feindlage am 1. September nach der um 8³⁰ Uhr abends beim A. O. K. 5 eingelaufenen Fliegermeldung, und Feind vor dem V. Reserve-Korps und der 33. Reserve-Division vom 29. 8. — 1. 9. 14.

Sonderdruck, hergestellt im Reichsamt für Landesaufnahme, Berlin 1926.

Alle Rechte vorbehalten.

Verlegt bei E. S. Mittler & Sohn, Berlin.

Maßstab 1 : 200 000.

 0 1 2 3 4 5 6 7 8 9 10 Kilometer.

Nachdruck und Vervielfältigung verboten.

Höhenzahlen in Metern.